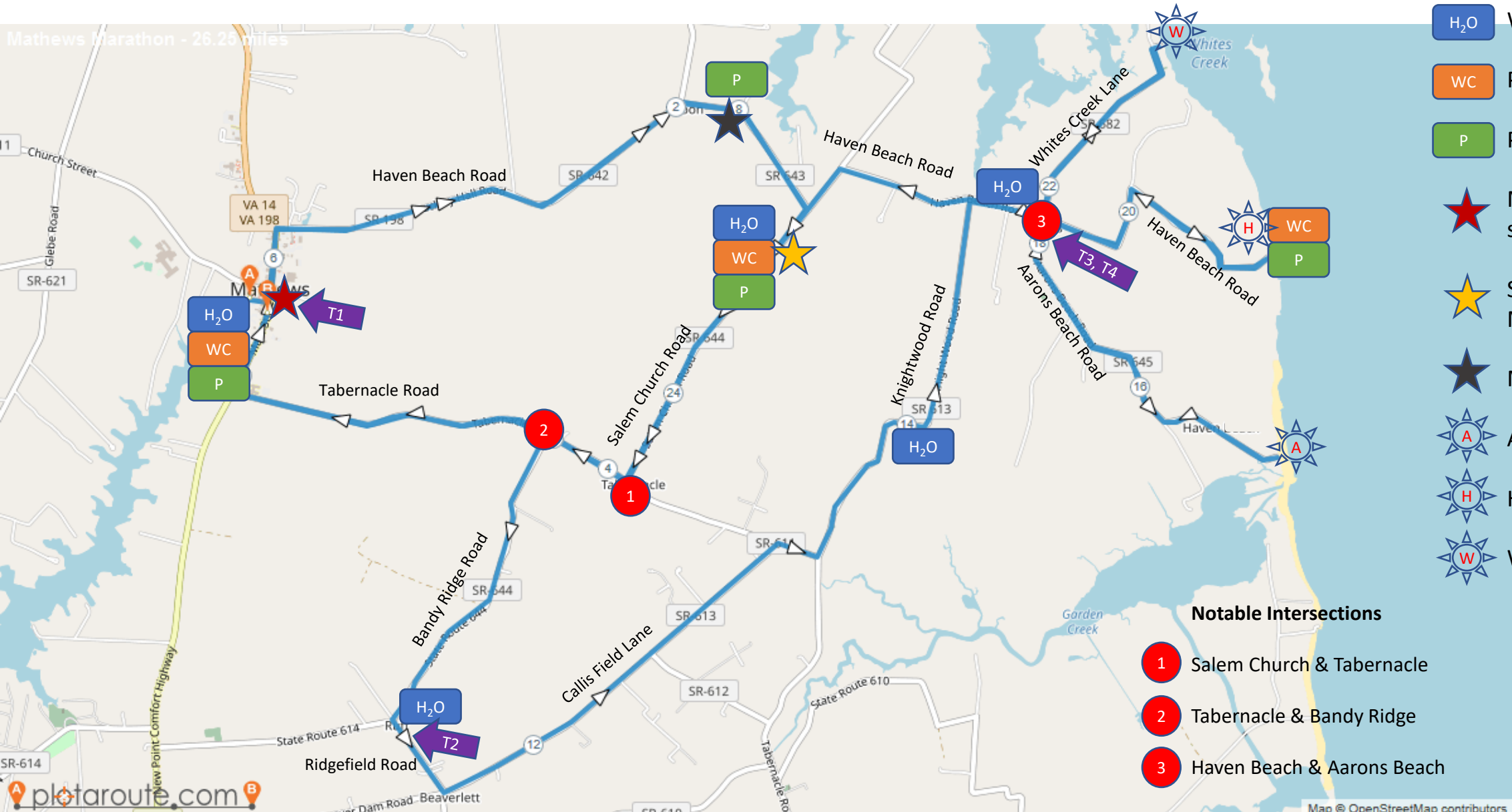





Mathews Marathon Relay Route Map

Mathews Marathon - 26.25 miles



-  T1 Relay Transitions
-  H₂O Water Stop
-  WC Porta Potties
-  P Parking
-  Mathews town, start/finish area
-  Salem United Methodist Church
-  Moon Post Office
-  Aarons Beach
-  Haven Beach
-  Whites Beach

- Notable Intersections**
-  1 Salem Church & Tabernacle
 -  2 Tabernacle & Bandy Ridge
 -  3 Haven Beach & Aarons Beach

Marathon Relay turn-by-turn

RELAY LEG 1 – 5.8 Miles

Start in Mathews Courthouse at intersection of Brickbat Road & Main Street, next to Mexican Restaurant. Turn left on Main Street/ New Point Comfort Highway/ Route 14. Turn right on Haven Beach Road. Turn right on Salem Church Road. Pass water stop at Salem United Methodist Church.

Pass through Notable Intersection #1: Salem Church & Tabernacle. Relay will pass this intersection 3 times during the race. **Turn right on Tabernacle Road each time.**

Note: the ½ marathon route arrives at this intersection twice and will turn left on first time and right on the second. The road will be marked with different colors for clarity.

Pass through Notable Intersection #2: Tabernacle & Bandy Ridge. Relay will pass this intersection 3 times during the race. **First time keep straight on Tabernacle.**

Note: the ½ marathon route arrives at this intersection twice and will keep straight each time. The road will be marked with different colors for clarity.

Turn right on Main Street/ New Point Comfort Highway/ Route 14. **ARRIVE at Transition 1** which is at the start/ finish area & water stop. **This is the end of Leg 1 and start of Leg 2.**

RELAY LEG 2 – 5.5 Miles

After transition, continue on Main Street and turn right on Haven Beach Road. Turn right on Salem Church Road. Pass water stop at Salem United Methodist Church.

Pass through Notable Intersection #1: Salem Church & Tabernacle. Relay will pass this intersection 3 times during the race. **Turn right on Tabernacle Road each time.**

Note: the ½ marathon route arrives at this intersection twice and will turn left on first time and right on the second. The road will be marked with different colors for clarity.

Pass through Notable Intersection #2: Tabernacle & Bandy Ridge. Relay will pass this intersection 3 times during the race. **Second time turn left on Bandy Ridge.**

Note: the ½ marathon route arrives at this intersection twice and will keep straight each time. The road will be marked with different colors for clarity.

ARRIVE at Transition 2 at the end of Bandy Ridge Road/ intersection with Ridgefield Road. **This is the end of Leg 2 and start of Leg 3.**

RELAY LEG 3 – 3.9 Miles

After transition, turn left on Ridgefield Road. Turn left on Callis Field Lane. Turn right on Tabernacle Road. Turn left on Knightwood Road. Turn right on Haven Beach Road.

ARRIVE at Transition 3 at the intersection of Haven Beach & Aarons Beach Roads – Entering the “Trident” section of the course. **This is the end of Leg 3 and start of Leg 4.** Relay will pass through this intersection 4 times during the race. This is a water stop with volunteers to assist.

Note: the ½ marathon route arrives at this intersection twice and will continue on Haven Beach Road each time. The road will be marked with different colors for clarity and the volunteers at this intersection will be there for questions.

RELAY LEG 4 – 6.8 Miles

After transition, turn right on Aarons Beach Road run to the end of the road and turnaround at the beach (touch sand!), out-and-back. Pass through Notable Intersection #3 again: this time turn right on Haven Beach Road run to the end of the road and turnaround at the beach (touch sand!), out-and-back. Pass through Notable Intersection #3 again: this time turn right on Whites Creek Road run to the end of the road and turnaround at the beach (touch sand!), out-and-back.

ARRIVE at Transition 4 at the intersection of Haven Beach & Aarons Beach Roads – Leaving the “Trident” section of the course. **This is the end of Leg 4 and start of Leg 5.** Relay will pass this intersection 4 times during the race. This is a water stop with volunteers to assist.

Note: the ½ marathon route arrives at this intersection twice and will continue on Haven Beach Road each time. The road will be marked with different colors for clarity and the volunteers at this intersection will be there for questions.

RELAY LEG 5 – 4.2 Miles

After transition, turn right on Haven Beach Road. Turn left on Salem Church Road. Pass water stop at Salem United Methodist Church.

Relay will pass through Notable Intersection #1 for the last time: Salem Church & Tabernacle. **Turn right on Tabernacle Road each time.**

Note: the ½ marathon route arrives at this intersection twice and will turn left on first time and right on the second. The road will be marked with different colors for clarity.

Pass through Notable Intersection #2: Tabernacle & Bandy Ridge. Relay will pass this intersection 3 times during the race. **Third time keep straight on Tabernacle.**

Note: the ½ marathon route arrives at this intersection twice and will keep straight each time. The road will be marked with different colors for clarity.

Turn right on Main Street/ New Point Comfort Highway/ Route 14. Finish area is ¼ mile on left – use this section of road to cross over to the left side of the road. Turn left on Brickbat Road to finish at Put In Creek Park & Pavilion.